40 Mile Route
Loop Two

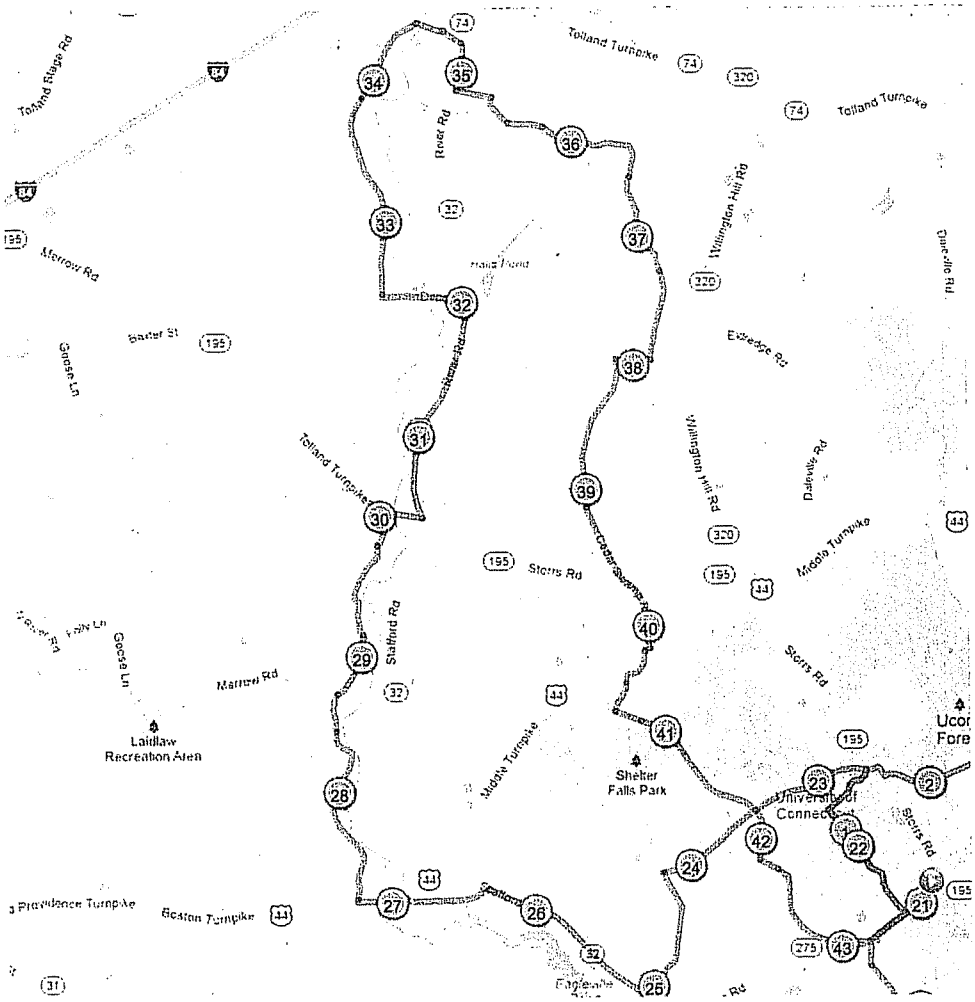

Gold Sponsor

Silver Sponsors



20 Mile Route
&
40 Mile Route
Loop One

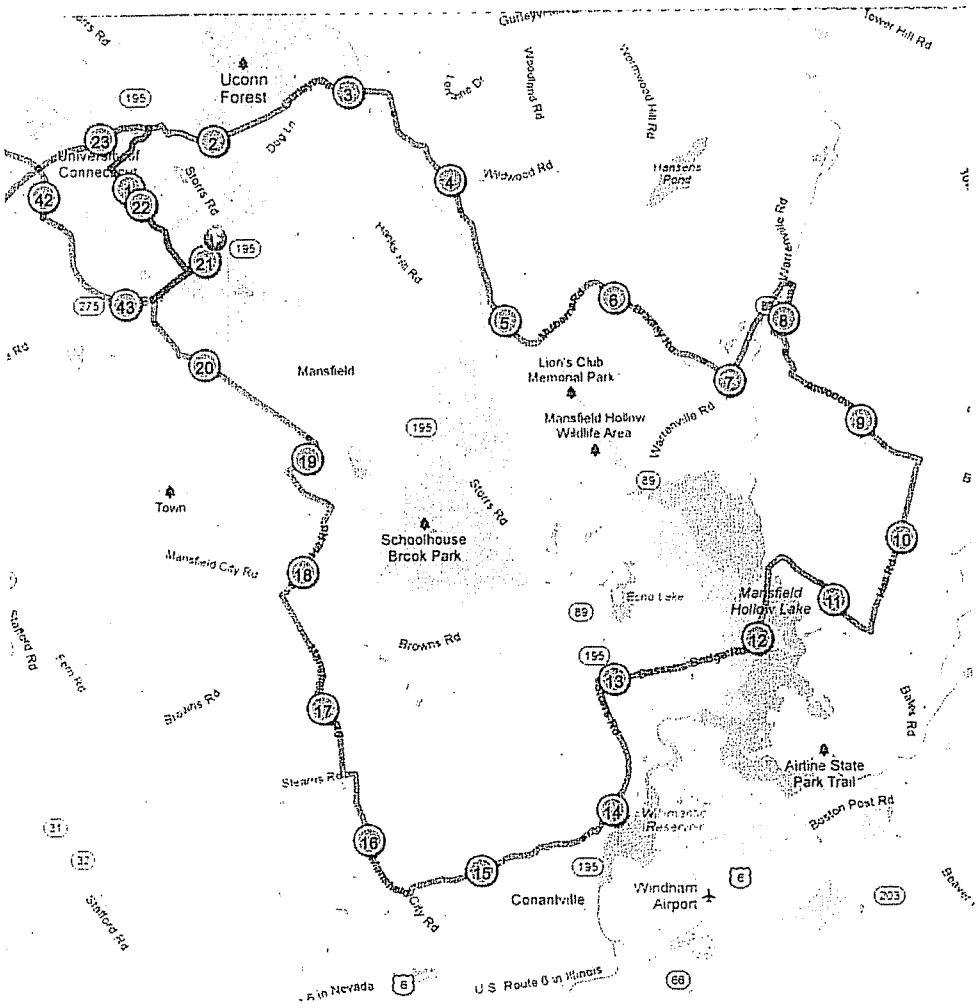

0		Mansfield Community Center
0	R	S. Eagleville (Rte 275)
0.29	R	Eastwood Rd
0.51	Str.	Hillside Circle
0.69	L	Hillside Rd (Uconn Campus)
1.15	R	Glenbrook Rd
1.52	R	N. Eagleville Rd
1.6	R	Storrs Road (Rte. 195)
1.68	L	Gurleyvilee Rd –Long hill/careful of curves
3.26	R	Chaffeeville Rd.
5.21	L	Mulberry Rd
6.16	Str.	Straight thru Jct. of Wormwood Hill Rd
6.94	L	Warrenville Rd. (Rte 89)
7.69	R	Juniper Lane-Caution-Sharp Downhill Turn
7.77	R	Brookside Lane
8.1	L	Elizabeth Road
8.4	R	Hickory Lane
8.44	L	Atwoodville Rd
9.48	R	South Bedlam Rd
10.65	R	Bassetts Bridge Rd
12.18	R	State Park –REST STOP – Open 7:30-11 am
12.2	R	Bassetts Bridge Rd
13.09	L	Storrs Rd (Rte 195)
14.17	R	Puddin Lane
15.51	R	Mansfield City Rd
16.43	L	Mansfield City Rd
16.52	R	Mansfield City Rd
17.67	Str.	Browns Rd.
17.81	R	Spring Hill Rd
18.48	L	Spring Hill Rd. (Clover Mill Jct.)
18.85	R	Spring Hill Rd.
19.12	L	Davis Rd.
20.18	R	Maple Rd
20.6	R	S. Eagleville (Rte 275)
21.21	L	Mansfield Community Center –REST STOP End of 20 Mile Ride

Please **Check in** at Start
Please **Check out** at end of ride
If you need assistance please see the nearest rest stop or call the Mansfield Community Center at **(860)429-3015**

21.21	R	S. Eagleville (Rte 275)
21.44	R	Eastwood Rd
21.81	Str.	Hillside Circle
21.84	L	Hillside Rd (Uconn Campus)
22.3	R	Glenbrook Rd
22.68	L	N. Eagleville Rd
24.18	L	N. Eagleville Rd
25.09	R	Rte 32 North
26.33	L	Depot Rd –Watch for TRAFFIC
26.9	L	Middle Tpke Rte 44 West –Watch for TRAFFIC
27.22	R	Brigham Tavern Rd.
28.7	R	Merrow Road-
29.14	L	Riverview Dr
29.29	R	Turn Right to Stay on Riverview
30.03	L	Jones Crossing Rd
30.12	R	Storrs Rd Rte 32 N
30.46	L	Stafford Rd – Rte 32 North
31.91	L	Depot Rd (Willington) – CAUTION Railroad Tracks
32.52	R	South River Rd
34.48	R	Tolland Tpke Rte74 E.- CAUTION Railroad Tracks
34.67	R	Phelps Way
34.67	R	Alternative Spoke-REST STOP – open 9:15 – noon
34.82	R	River Rd Rte 32 South
34.12	L	Adamec Road
35.36	R	Adamec Rd
35.57	L	Sharps Mill Rd
35.81	S	Sharps Mill becomes Luchon Rd
37.88	R	Pinney Hill Rd
38.12	L	Lathem Rd
39.13	Str.	Lathem becomes Cedar Swamp Rd
39.6	Str.	Cedar Swamp Crosses Rte. 195
40.16	R	Middle Tpke Rte 44 West – Watch for TRAFFIC
40.19	L	Birch Rd
40.65	Str.	Through Traffic Circle onto Birch Rd
40.66	L	Huntinglodge Rd
41.81	Str.	Huntinglodge Rd
42.14	L	Separatist Rd
42.92	L	S. Eagleville Rd Rte 275
43.75	L	Mansfield Community Center - END

Please remember to **obey all rules of the road**, and use hand signals when turning